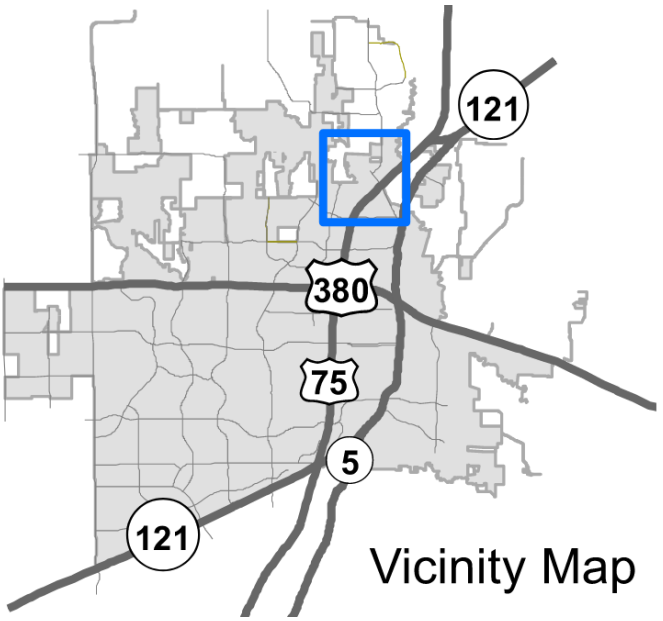
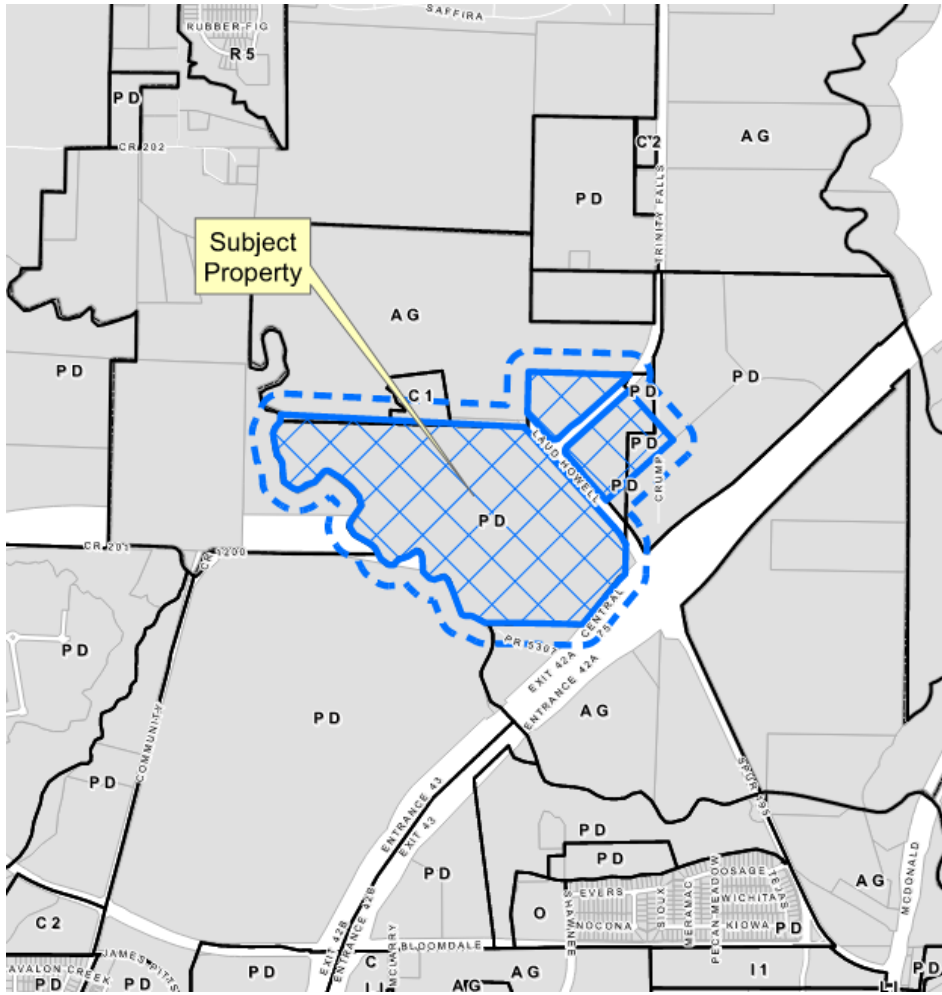


# Wilson 155 Mixed-Use Rezone

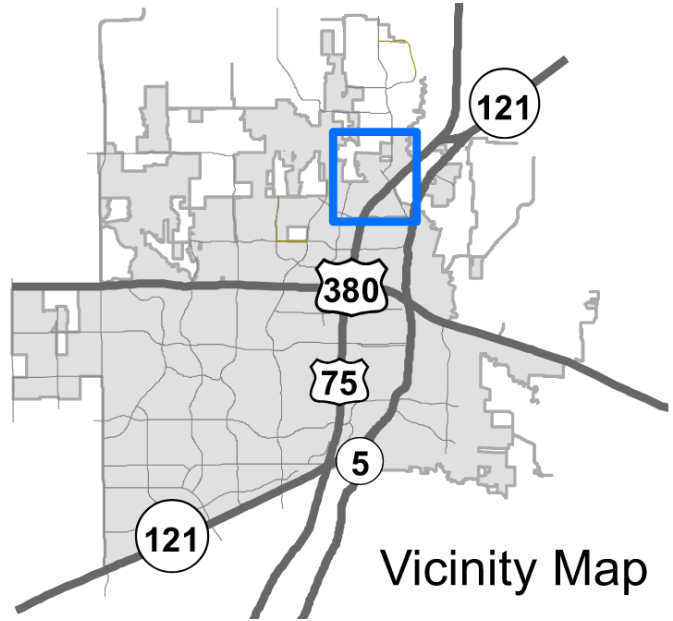
24-0018Z

# Location Map



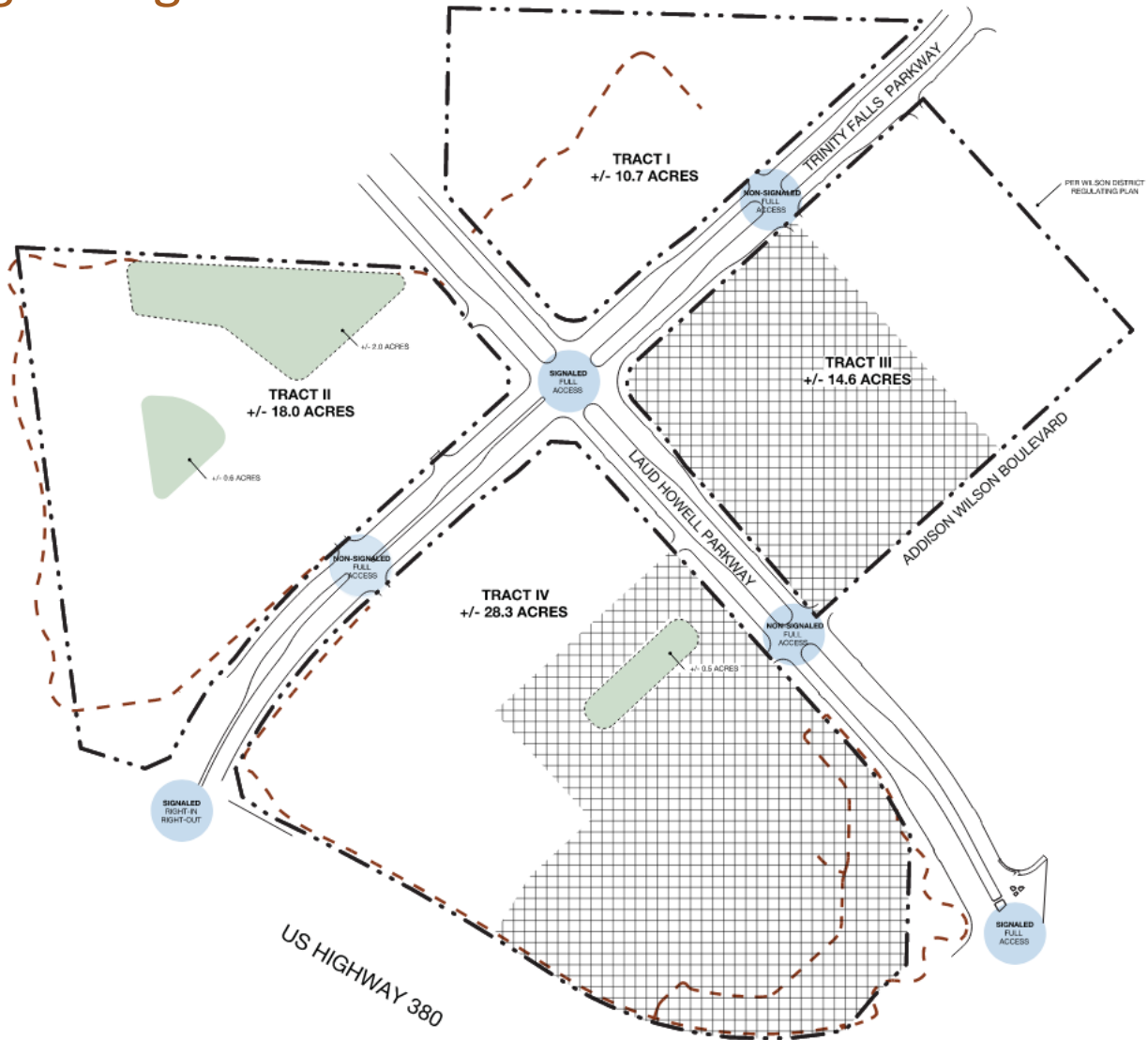
Vicinity Map

# Aerial Exhibit

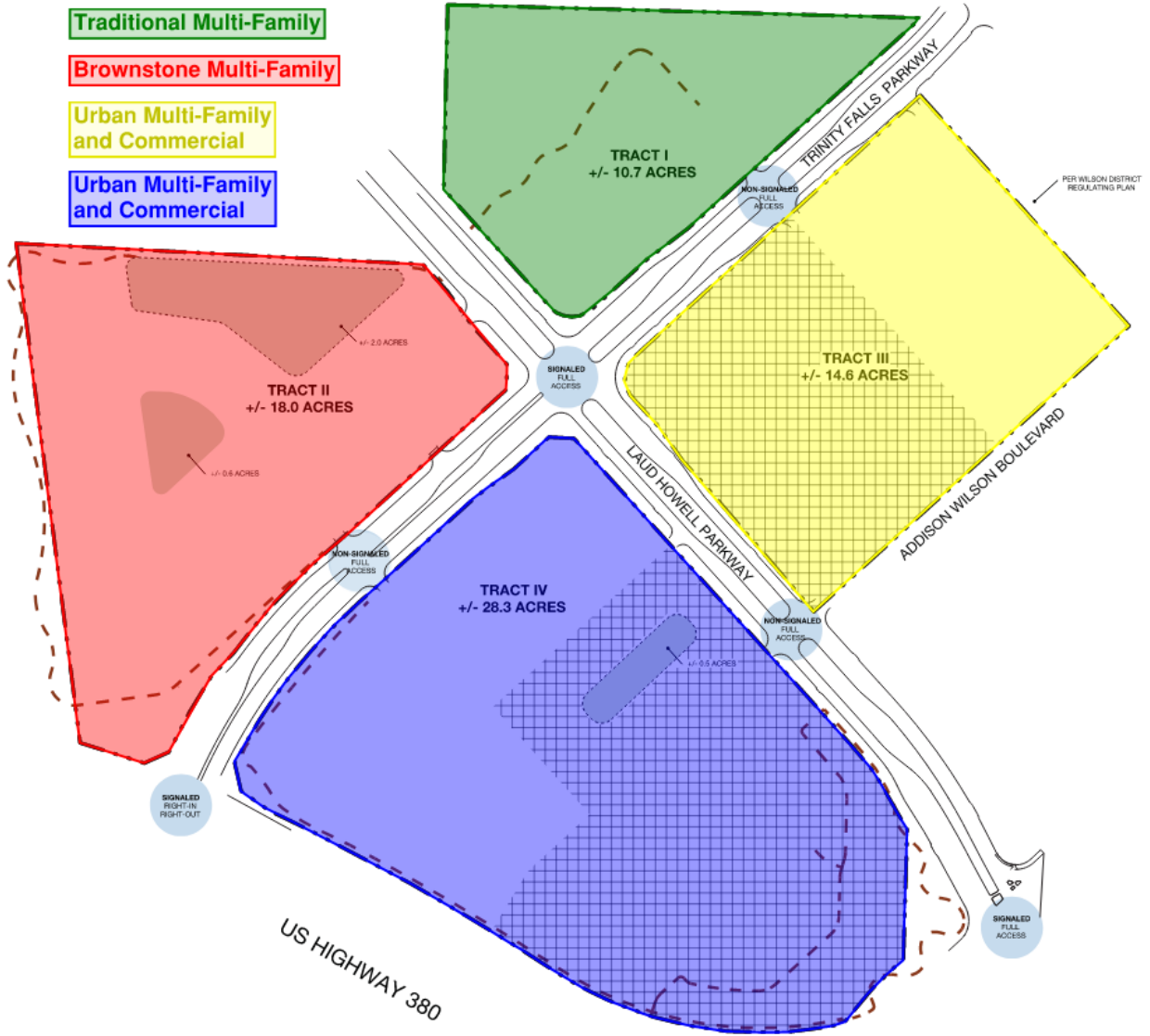




# Proposed Regulating Plan



# Proposed Regulating Plan





# Proposed Regulating Plan

