

Subject Property

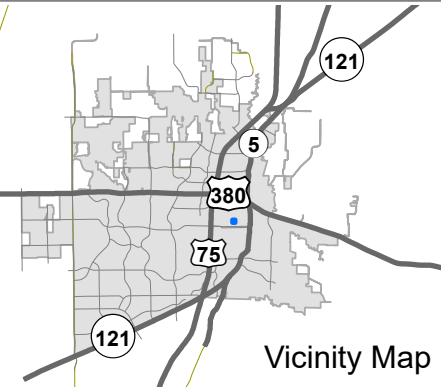
HILL

WALKER

OAK

BRADLEY


LAMAR



Vicinity Map

# Board of Adjustment Map

408 OAK ST



DISCLAIMER: This map and information contained in it were developed exclusively for use by the City of McKinney. Any use or reliance on this map by anyone else is at that party's risk and without liability to the City of McKinney, its officials or employees for any discrepancies, errors, or variances which may exist.





Subject Property

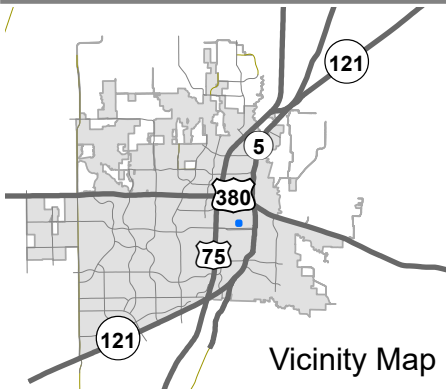
OAK

HILL

WALKER

BRADLEY


LAMAR



Vicinity Map

# Aerial Map

408 OAK ST



DISCLAIMER: This map and information contained in it were developed exclusively for use by the City of McKinney. Any use or reliance on this map by anyone else is at that party's risk and without liability to the City of McKinney, its officials or employees for any discrepancies, errors, or variances which may exist.

