

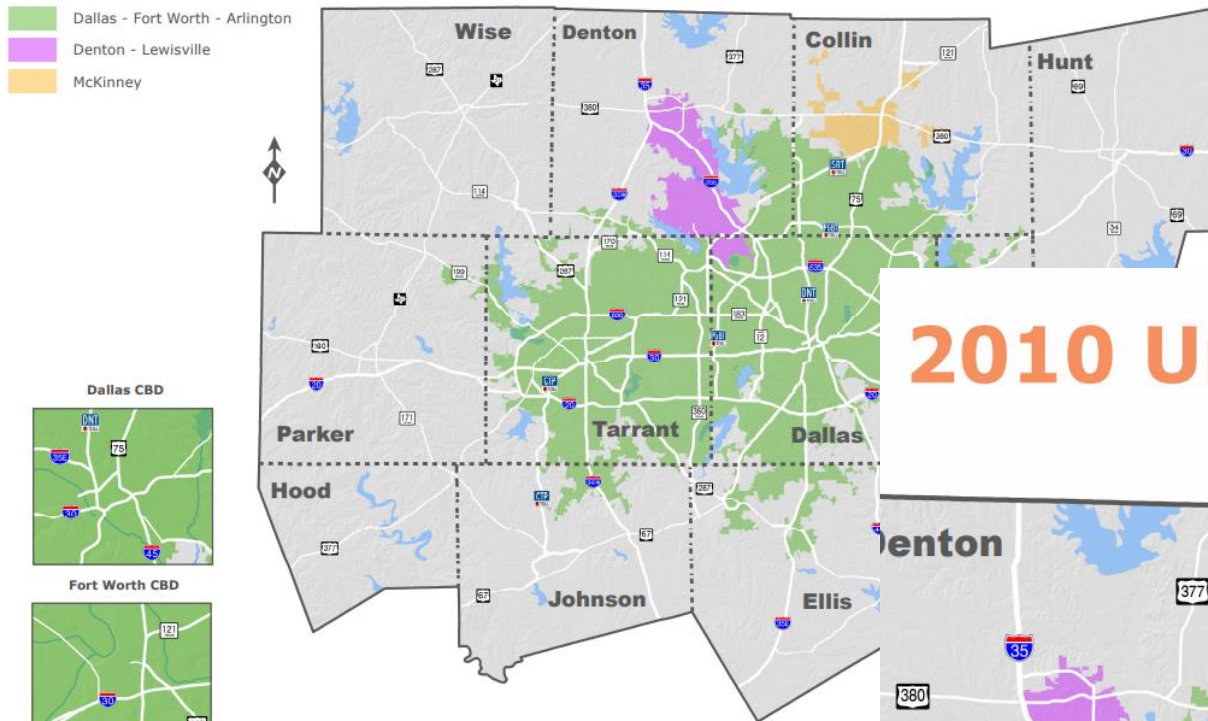
# Rural Transit District Creation Considerations

Janay Tieken, HCD Director

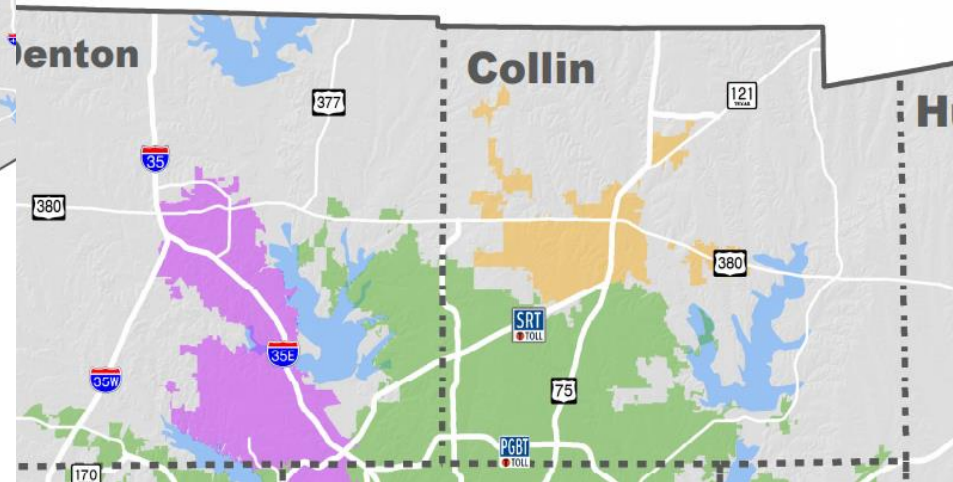
Akia Pichon, Transit Administrator

# 2010 Census Maps

## US Census Bureau 2010 Urbanized Areas



## 2010 Urbanized Areas



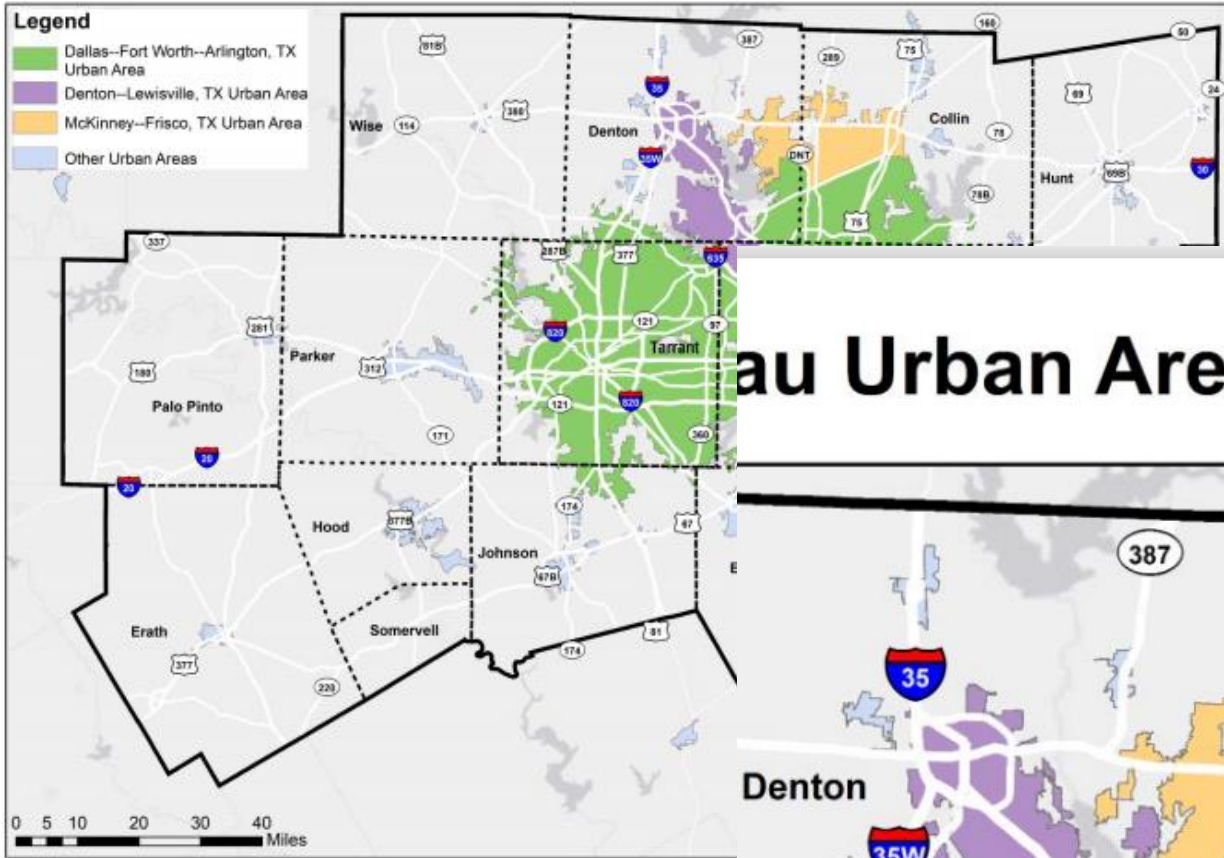
McKinney, Melissa, Lowry Crossing, Princeton, Prosper, and Celina were designated as municipalities that make up the McKinney Urbanized Area in 2010.



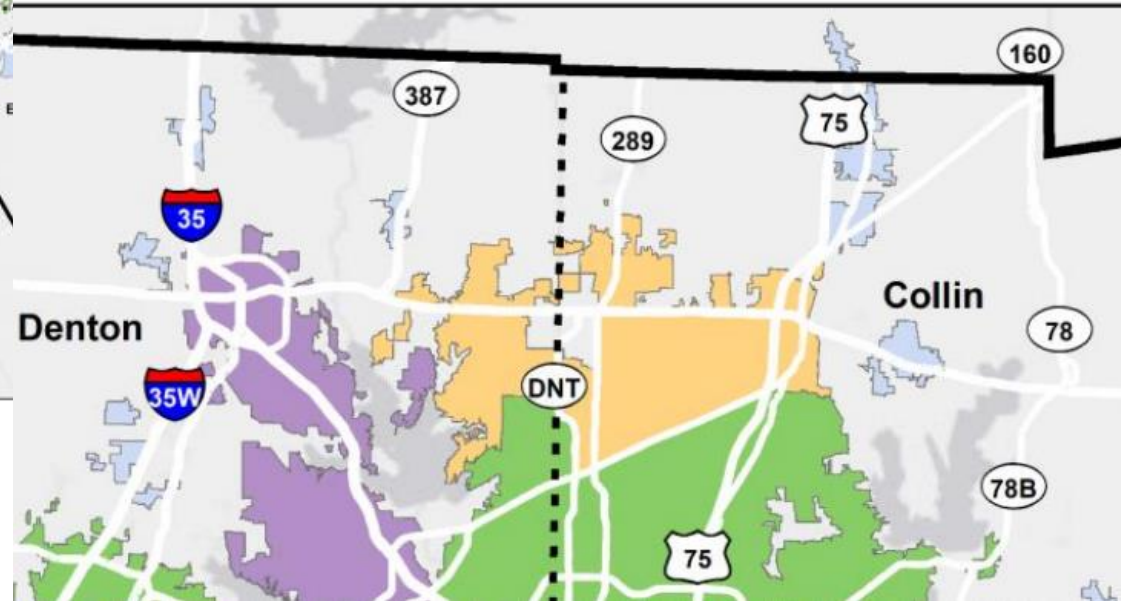
North Central Texas  
Council of Governments

# 2020 Census Maps

## U.S. Census Bureau Urban Areas (2020)



## U.S. Census Bureau Urban Areas (2020)



McKinney, Frisco, Melissa, Lowry Crossing, Paloma Creek, Paloma Creek South, Prosper, and Celina were designated as municipalities that make up the McKinney-Frisco Urbanized Area in 2020.

## 2020 Census Impact on UZA Municipalities

- The UZA update excluded Melissa and Princeton from the MFUZA.
- A rural transit district via Collin County could provide service to these areas outside of the MFUZA.